



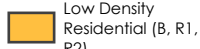
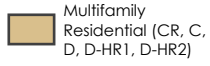

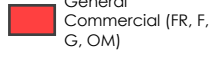
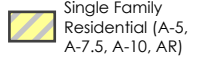
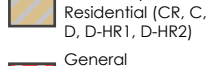



Chisholm Trail West Area Existing Zoning

- Road
-  Overlay Districts
-  Proposed Rezoning
-  Other Parcel
- Zoning Districts**
-  Single Family Residential (A-5, A-7.5, A-10, AR)
-  Low Density Residential (B, R1, R2)
-  Multifamily Residential (CR, C, D, D-HR1, D-HR2)
-  Neighborhood Commercial (ER, E, EP)
-  General Commercial (FR, F, G, OM)
- Planned Developments**
- Base Zoning**
-  Single Family Residential (A-5, A-7.5, A-10, AR)
-  Multifamily Residential (CR, C, D, D-HR1, D-HR2)
-  General Commercial (FR, F, G, OM)

Created by

 Planning Consultants
 October 13, 2020

